















LEGEND

-  Sidewalks
-  R RURAL DISTRICT
-  V-I VILLAGE DISTRICT
-  V-II VILLAGE DISTRICT
-  V-III VILLAGE DISTRICT
-  MARITIME ACTIVITY OVERLAY DISTRICT
-  SOURCE WATER PROTECTION OVERLAY ZONE I LIMIT
-  RESOURCE PROTECTION OVERLAY DISTRICT
-  COMMERCIAL DISTRICT
-  EDUCATIONAL DISTRICT
-  HISTORIC DISTRICT 1 BOUNDARY
-  SHORELAND OVERLAY DISTRICT
-  SOURCE WATER PROTECTION OVERLAY ZONE II LIMIT
-  SOURCE WATER PROTECTION OVERLAY ZONE I LIMIT

SCALE IN FEET

